LEGEND

- ROADWAY
- BIKE LANE
- GRASS/LANDSCAPE
- SIDEWALK
- RIGHT-OF-WAY (ROW)
- STEEP SLOPE 20% OR GREATER

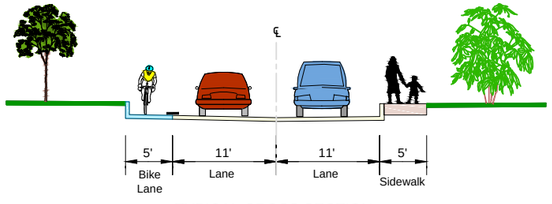

TYPICAL CROSS SECTION

N.T.S.

0' 20' 40' 80'

Louis Berger

ALTERNATIVE 1

CRANBURY ROAD (CR 615) AREA BICYCLE AND PEDESTRIAN MOBILITY ALTERNATIVES

TOWNSHIP OF WEST WINDSOR, MERCER COUNTY, NJ

DES BY		DATE		SCALE		SHEET No.	
CHKD BY		DATE		FLD.WK. BY		1	16
DRAWN BY		DATE		BK			
CHKD BY		DATE		APPD BY			

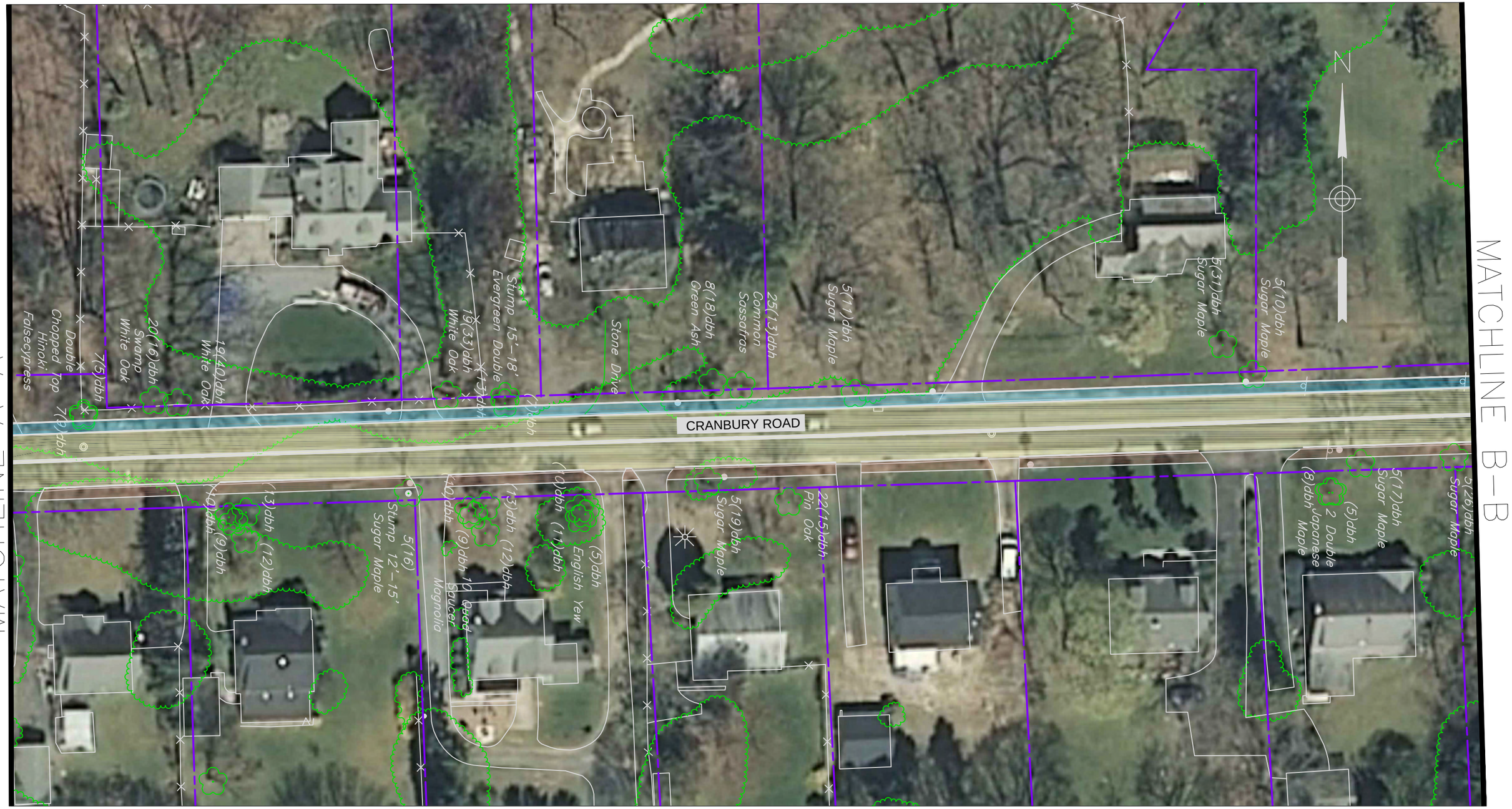

LEGEND

- ROADWAY
- BIKE LANE
- GRASS/LANDSCAPE
- SIDEWALK
- RIGHT-OF-WAY (ROW)
- STEEP SLOPE 20% OR GREATER

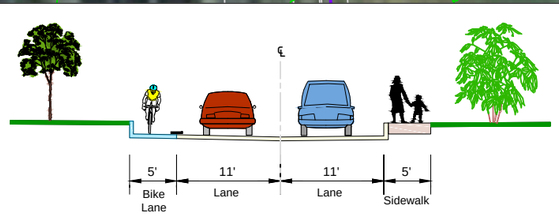

TYPICAL CROSS SECTION

N.T.S.

0' 20' 40' 80'

Louis Berger

ALTERNATIVE 1

CRANBURY ROAD (CR 615) AREA BICYCLE AND PEDESTRIAN MOBILITY ALTERNATIVES

TOWNSHIP OF WEST WINDSOR, MERCER COUNTY, NJ

DES BY		DATE	SCALE		SHEET No.	
CHKD BY		DATE	FLD.WK. BY		2	16
DRAWN BY		DATE	BK			
CHKD BY		DATE	APPD BY			

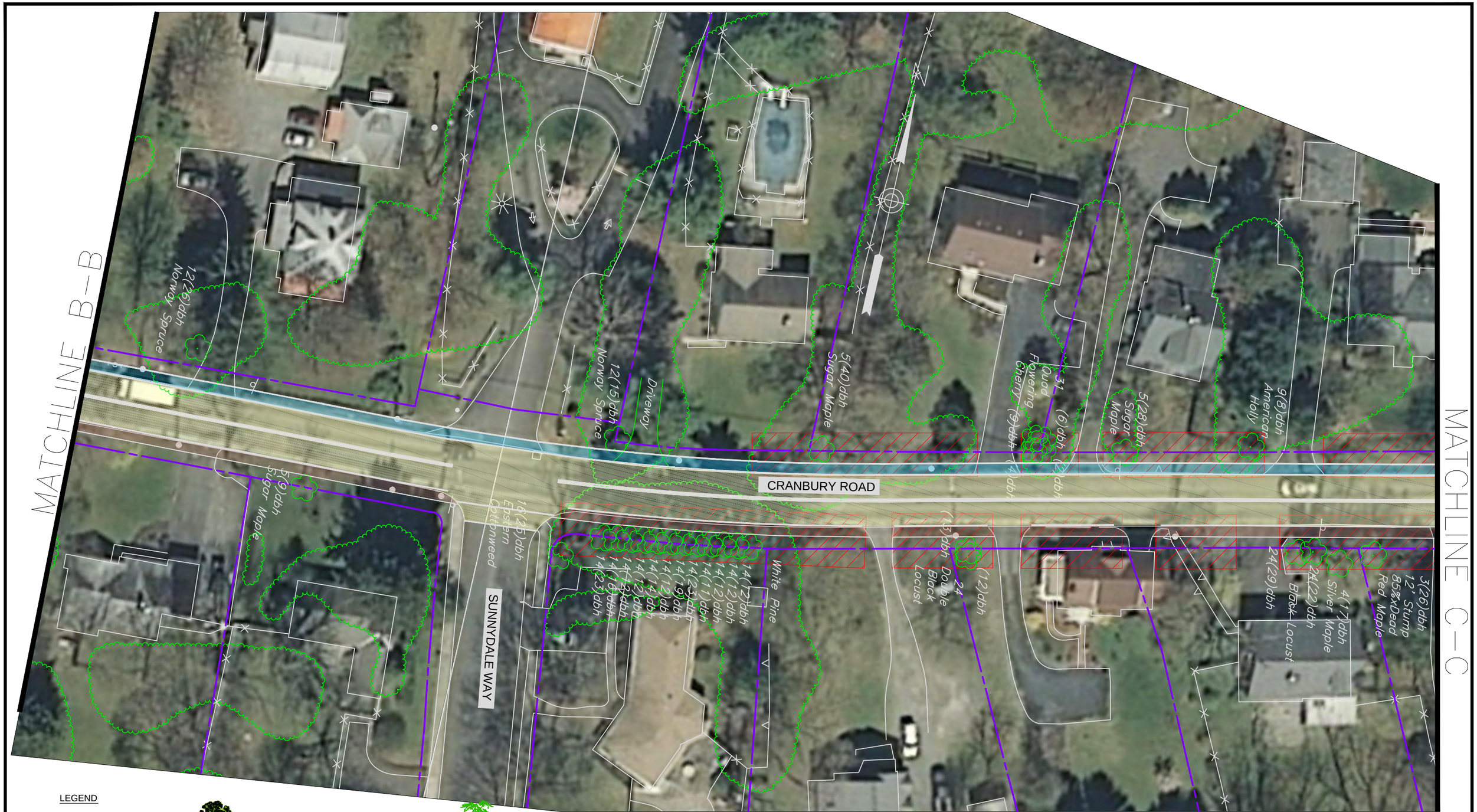

LEGEND

- ROADWAY
- BIKE LANE
- GRASS/LANDSCAPE
- SIDEWALK
- RIGHT-OF-WAY (ROW)
- STEEP SLOPE 20% OR GREATER

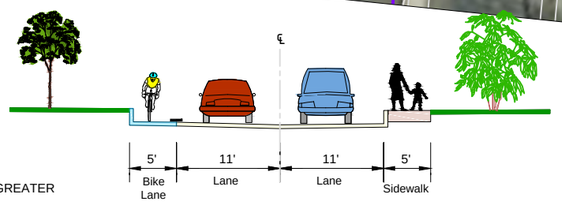

TYPICAL CROSS SECTION

N.T.S.

Louis Berger

ALTERNATIVE 1

CRANBURY ROAD (CR 615) AREA BICYCLE AND PEDESTRIAN MOBILITY ALTERNATIVES

TOWNSHIP OF WEST WINDSOR, MERCER COUNTY, NJ

DES BY		DATE	SCALE		SHEET No.	
CHKD BY		DATE	FLD.WK. BY		3	16
DRAWN BY		DATE	BK			
CHKD BY		DATE	APPD BY			

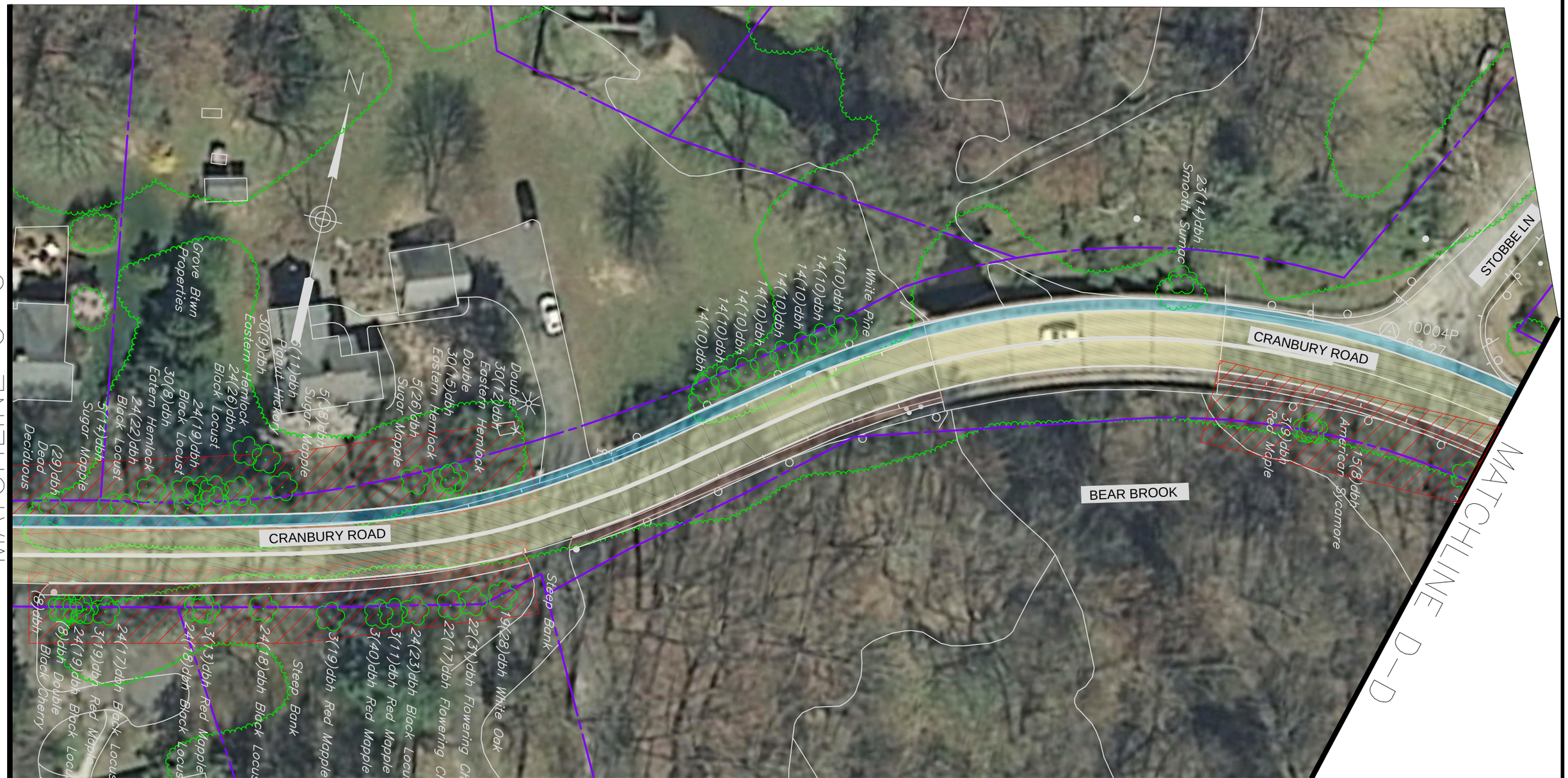

LEGEND

- ROADWAY
- BIKE LANE
- GRASS/LANDSCAPE
- SIDEWALK
- RIGHT-OF-WAY (ROW)
- STEEP SLOPE 20% OR GREATER

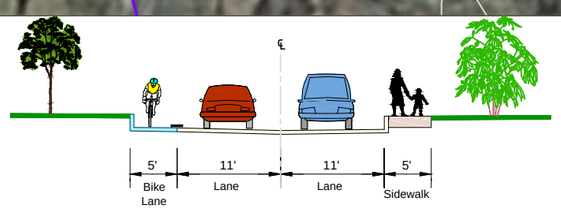

TYPICAL CROSS SECTION

N.T.S.

0' 20' 40' 80'

ALTERNATIVE 1

CRANBURY ROAD (CR 615) AREA BICYCLE AND PEDESTRIAN MOBILITY ALTERNATIVES

TOWNSHIP OF WEST WINDSOR, MERCER COUNTY, NJ

Louis Berger

DES BY		DATE	SCALE		SHEET No.	
CHKD BY		DATE	FLD.WK. BY		4	16
DRAWN BY		DATE	BK			
CHKD BY		DATE	APPD BY			

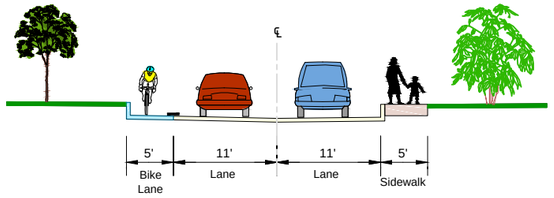

TYPICAL CROSS SECTION

N.T.S.

CRANBURY ROAD

MATCHLINE E—E

MATCHLINE D—D

LEGEND

- ROADWAY
- BIKE LANE
- GRASS/LANDSCAPE
- SIDEWALK
- RIGHT-OF-WAY (ROW)
- STEEP SLOPE 20% OR GREATER

0' 20' 40' 80'

Louis Berger

ALTERNATIVE 1

CRANBURY ROAD (CR 615) AREA BICYCLE AND PEDESTRIAN MOBILITY ALTERNATIVES

TOWNSHIP OF WEST WINDSOR, MERCER COUNTY, NJ

DES BY		DATE	SCALE		SHEET No.
CHKD BY		DATE	FLD.WK. BY		5 16
DRAWN BY		DATE	BK		
CHKD BY		DATE	APPD BY		

MATCHLINE E-E

MATCHLINE F-F

CRANBURY ROAD

LEGEND

- ROADWAY
- BIKE LANE
- GRASS/LANDSCAPE
- SIDEWALK
- RIGHT-OF-WAY (ROW)
- STEEP SLOPE 20% OR GREATER

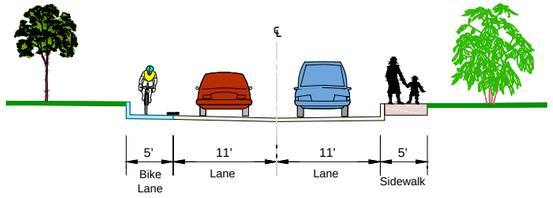

TYPICAL CROSS SECTION

N.T.S.

0' 20' 40' 80'

Louis Berger

ALTERNATIVE 1

CRANBURY ROAD (CR 615) AREA BICYCLE AND PEDESTRIAN MOBILITY ALTERNATIVES

TOWNSHIP OF WEST WINDSOR, MERCER COUNTY, NJ

DES BY		DATE		SCALE		SHEET No.	
CHKD BY		DATE		FLD.WK. BY		6	16
DRAWN BY		DATE		BK			
CHKD BY		DATE		APPD BY			

MATCHLINE F–F

MATCHLINE G–G

MILLSTONE ROAD

CRANBURY ROAD

BOLLEMAR AVE

CLARKSVILLE ROAD

GROVERS MILL POND

LEGEND

- ROADWAY
- BIKE LANE
- GRASS/LANDSCAPE
- SIDEWALK
- RIGHT-OF-WAY (ROW)
- STEEP SLOPE 20% OR GREATER

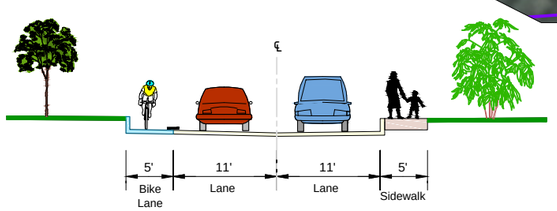

TYPICAL CROSS SECTION

N.T.S.

0' 20' 40' 80'

ALTERNATIVE 1

CRANBURY ROAD (CR 615) AREA BICYCLE AND PEDESTRIAN MOBILITY ALTERNATIVES

TOWNSHIP OF WEST WINDSOR, MERCER COUNTY, NJ

Louis Berger

DES BY		DATE	SCALE		SHEET No.		
CHKD BY		DATE	FLD.WK. BY				
DRAWN BY		DATE	BK		7	16	
CHKD BY		DATE	APPD BY				

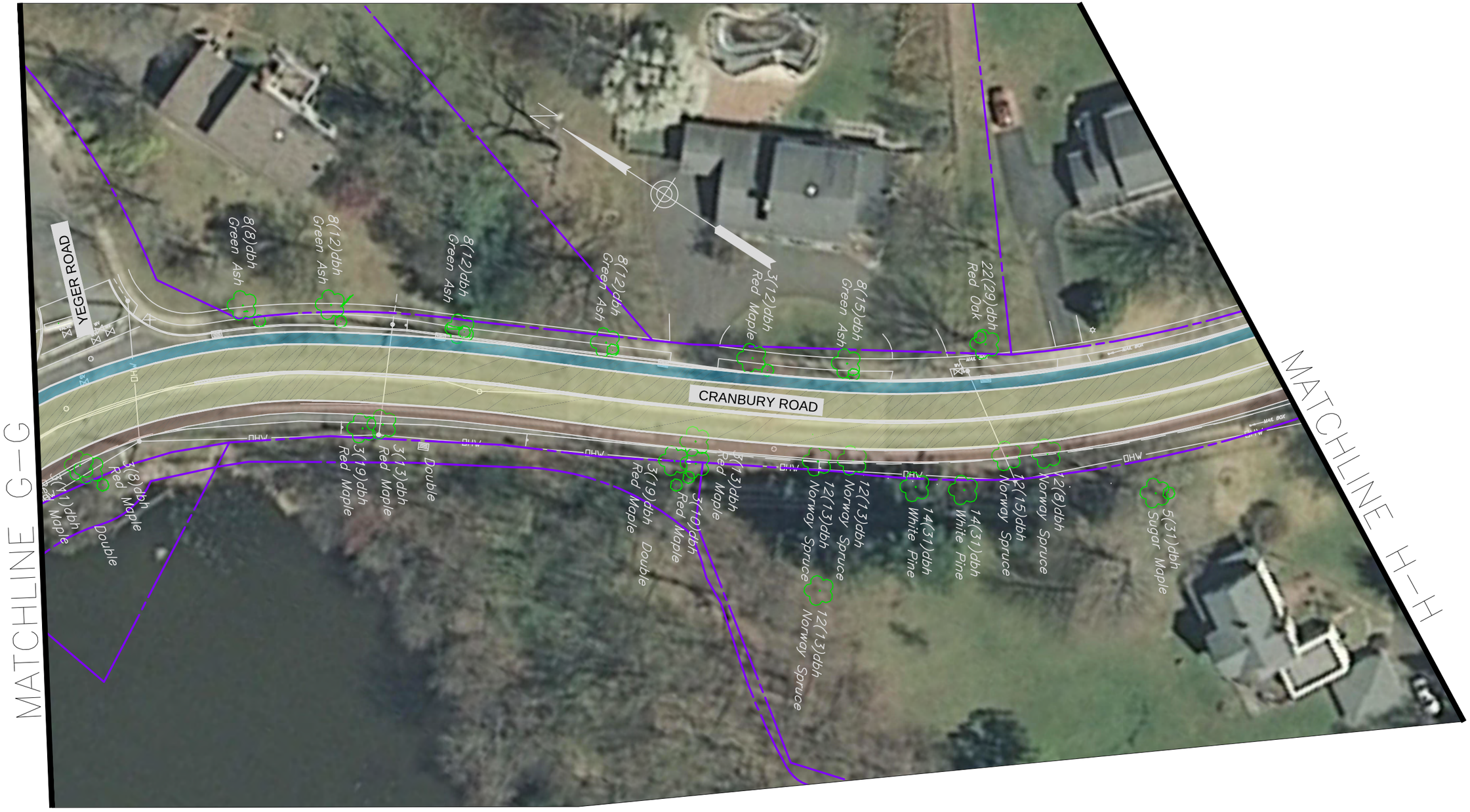

LEGEND

- ROADWAY
- BIKE LANE
- GRASS/LANDSCAPE
- SIDEWALK
- RIGHT-OF-WAY (ROW)
- STEEP SLOPE 20% OR GREATER

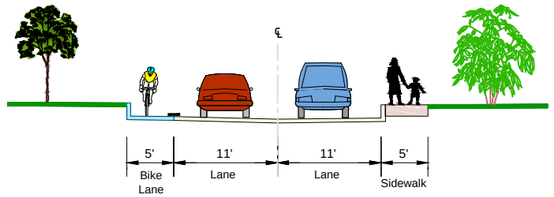

TYPICAL CROSS SECTION
N.T.S.

0' 20' 40' 80'

ALTERNATIVE 1

CRANBURY ROAD (CR 615) AREA BICYCLE AND PEDESTRIAN MOBILITY ALTERNATIVES

TOWNSHIP OF WEST WINDSOR, MERCER COUNTY, NJ

Louis Berger

DES BY		DATE		SCALE		SHEET No.	
CHKD BY		DATE		FLD.WK. BY		8	16
DRAWN BY		DATE		BK.			
CHKD BY		DATE		APPD BY			

LEGEND

- ROADWAY
- BIKE LANE
- GRASS/LANDSCAPE
- SIDEWALK
- RIGHT-OF-WAY (ROW)
- STEEP SLOPE 20% OR GREATER

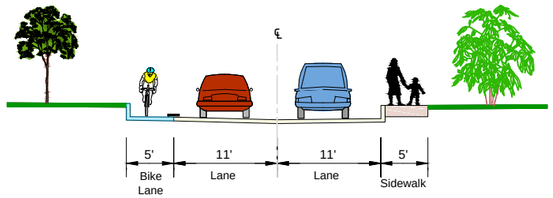

TYPICAL CROSS SECTION

N.T.S.

0' 20' 40' 80'

Louis Berger

ALTERNATIVE 1

CRANBURY ROAD (CR 615) AREA BICYCLE AND PEDESTRIAN MOBILITY ALTERNATIVES

TOWNSHIP OF WEST WINDSOR, MERCER COUNTY, NJ

DES BY		DATE		SCALE		SHEET No.	
CHKD BY		DATE		FLD.WK. BY		9	16
DRAWN BY		DATE		BK			
CHKD BY		DATE		APPD BY			

MATCHLINE I—I

MATCHLINE I—I

N

CRANBURY ROAD

4(26)dbh Silver Maple

13(17)dbh Colorado Spruce

22(33)dbh Read Oak

21(17)dbh Pink Oak

21(20)dbh Pink Oak

21(23)dbh Pink Oak

22(21)dbh Red Oak

5(14)dbh Sugar Maple

21(16)dbh Norway Maple

5(17)dbh Sugar Maple

MAIL BOX

SIGN POST

WD.POST&VINYL RAIL FCE

OHW

LEGEND

- ROADWAY
- BIKE LANE
- GRASS/LANDSCAPE
- SIDEWALK
- RIGHT-OF-WAY (ROW)
- STEEP SLOPE 20% OR GREATER

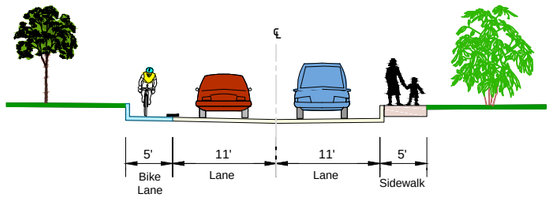

TYPICAL CROSS SECTION

N.T.S.

0' 20' 40' 80'

Louis Berger

ALTERNATIVE 1

CRANBURY ROAD (CR 615) AREA BICYCLE AND PEDESTRIAN MOBILITY ALTERNATIVES

TOWNSHIP OF WEST WINDSOR, MERCER COUNTY, NJ

DES BY		DATE	SCALE		SHEET No.	
CHKD BY		DATE	FLD.WK. BY		10	16
DRAWN BY		DATE	BK			
CHKD BY		DATE	APPD BY			

MATCHLINE J—J

MATCHLINE K—K

N

CRANBURY ROAD

14(19)dbh White Pine

14(20)dbh White Pine

14(14)dbh White Pine

14(15)dbh White Pine

9(15)dbh American Holly

9(9)dbh American Holly

9(x)dbh American Holly

21(x)dbh Pink Oak

21(34)dbh Pink Oak

37(9)dbh Red Maple

37(11)dbh White Spruce

37(9)dbh Red Maple

37(9)dbh Red Maple

LEGEND

- ROADWAY
- BIKE LANE
- GRASS/LANDSCAPE
- SIDEWALK
- RIGHT-OF-WAY (ROW)
- STEEP SLOPE 20% OR GREATER

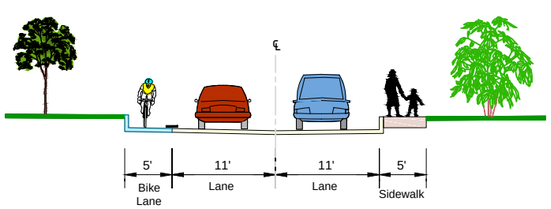

TYPICAL CROSS SECTION

N.T.S.

0' 20' 40' 80'

Louis Berger

ALTERNATIVE 1

CRANBURY ROAD (CR 615) AREA BICYCLE AND PEDESTRIAN MOBILITY ALTERNATIVES

TOWNSHIP OF WEST WINDSOR, MERCER COUNTY, NJ

DES BY		DATE	SCALE		SHEET No.		
CHKD BY		DATE	FLD.WK. BY				
DRAWN BY		DATE	BK		11	16	
CHKD BY		DATE	APPD BY				

MATCHLINE K–K

MATCHLINE L–L

N

CRANBURY ROAD

PERRY DRIVE

14" White Pine

3(14)dbh Red Maple

Triple 34(6)dbh (6)dbh (5)dbh Flowering Dogwood

13(12)dbh Norway Spruce

Double 34(8)dbh (6)dbh Norway Spruce

4(22)dbh (11)dbh (11)dbh (12)dbh (14)dbh (13)dbh (2)dbh Silver Maple

Huge Trunk

4(48)dbh Silver Maple

12(14)dbh Norway Spruce

3(33)dbh Red Maple

LEGEND

- ROADWAY
- BIKE LANE
- GRASS/LANDSCAPE
- SIDEWALK
- RIGHT-OF-WAY (ROW)
- STEEP SLOPE 20% OR GREATER

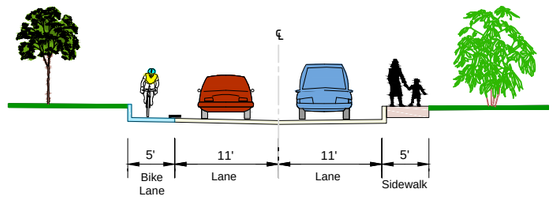

TYPICAL CROSS SECTION

N.T.S.

0' 20' 40' 80'

Louis Berger

ALTERNATIVE 1

CRANBURY ROAD (CR 615) AREA BICYCLE AND PEDESTRIAN MOBILITY ALTERNATIVES

TOWNSHIP OF WEST WINDSOR, MERCER COUNTY, NJ

DES BY		DATE	SCALE		SHEET No.
CHKD BY		DATE	FLD.WK. BY		12 16
DRAWN BY		DATE	BK		
CHKD BY		DATE	APPD BY		

LEGEND

- ROADWAY
- BIKE LANE
- GRASS/LANDSCAPE
- SIDEWALK
- RIGHT-OF-WAY (ROW)
- STEEP SLOPE 20% OR GREATER

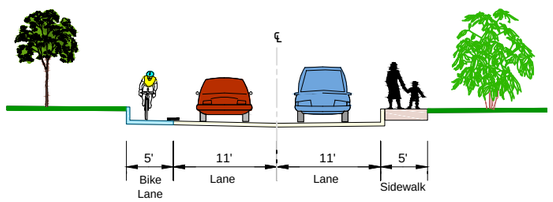

TYPICAL CROSS SECTION

N.T.S.

0' 20' 40' 80'

Louis Berger

ALTERNATIVE 1

CRANBURY ROAD (CR 615) AREA BICYCLE AND PEDESTRIAN MOBILITY ALTERNATIVES

TOWNSHIP OF WEST WINDSOR, MERCER COUNTY, NJ

DES BY		DATE		SCALE		SHEET No.	
CHKD BY		DATE		FLD.WK. BY		13	16
DRAWN BY		DATE		BK			
CHKD BY		DATE		APPD BY			

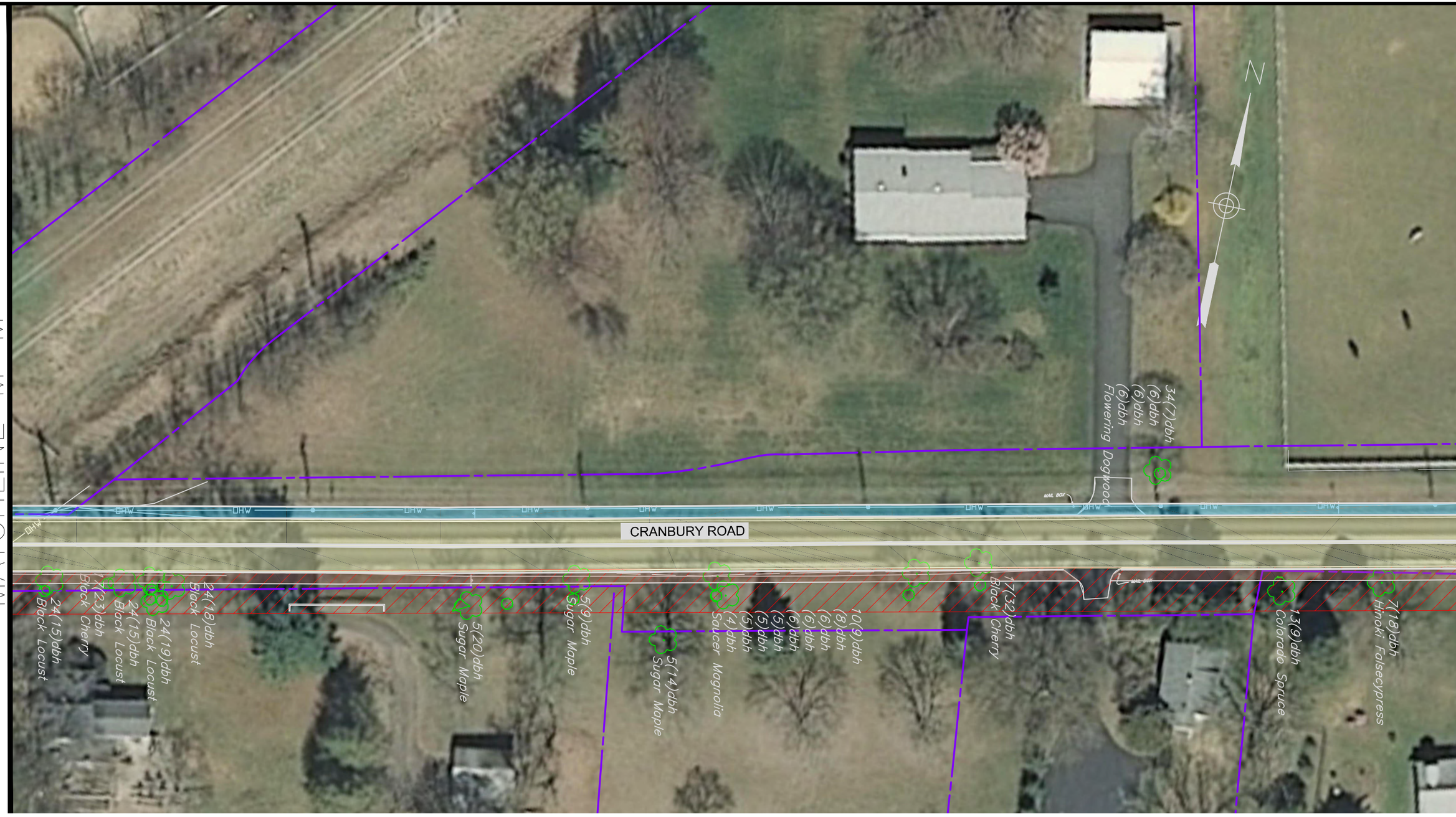

LEGEND

- ROADWAY
- BIKE LANE
- GRASS/LANDSCAPE
- SIDEWALK
- RIGHT-OF-WAY (ROW)
- STEEP SLOPE 20% OR GREATER

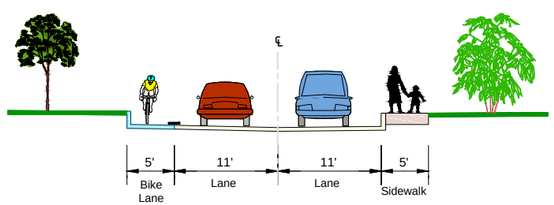

TYPICAL CROSS SECTION

N.T.S.

0' 20' 40' 80'

Louis Berger

ALTERNATIVE 1

CRANBURY ROAD (CR 615) AREA BICYCLE AND PEDESTRIAN MOBILITY ALTERNATIVES

TOWNSHIP OF WEST WINDSOR, MERCER COUNTY, NJ

DES BY		DATE	SCALE		SHEET No.
CHKD BY		DATE	FLD.WK. BY		14 / 16
DRAWN BY		DATE	BK		
CHKD BY		DATE	APPD BY		

LEGEND

- ROADWAY
- BIKE LANE
- GRASS/LANDSCAPE
- SIDEWALK
- RIGHT-OF-WAY (ROW)
- STEEP SLOPE 20% OR GREATER

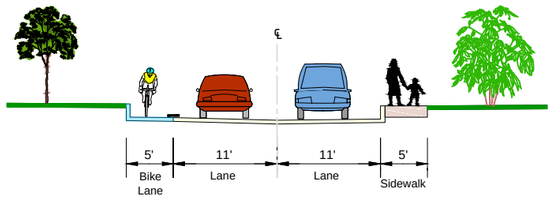

TYPICAL CROSS SECTION
N.T.S.

0' 20' 40' 80'

ALTERNATIVE 1

CRANBURY ROAD (CR 615) AREA BICYCLE AND PEDESTRIAN MOBILITY ALTERNATIVES

TOWNSHIP OF WEST WINDSOR, MERCER COUNTY, NJ

Louis Berger

DES BY		DATE	SCALE		SHEET No.
CHKD BY		DATE	FLD.WK. BY		15 16
DRAWN BY		DATE	BK		
CHKD BY		DATE	APPD BY		

MATCHLINE 0–0

CRANBURY ROAD

CR 583

MILLSTONE RIVER

MILLSTONE RIVER

BRIDGE PARAPET WALL

BRIDGE PARAPET WALL

CONCRETE BRIDGE DECK

14(X)dbh White Pine

14(X)dbh White Pine

14(X)dbh White Pine

OHW

OHW

OHW

OHW

OHW

OHW

OHW

LEGEND

- ROADWAY
- BIKE LANE
- GRASS/LANDSCAPE
- SIDEWALK
- RIGHT-OF-WAY (ROW)
- STEEP SLOPE 20% OR GREATER

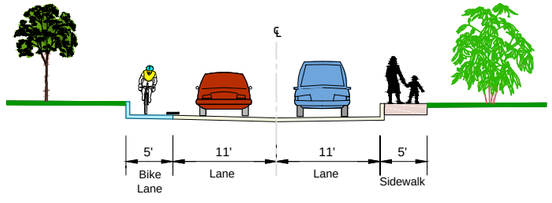

TYPICAL CROSS SECTION

N.T.S.

0' 20' 40' 80'

Louis Berger

ALTERNATIVE 1

CRANBURY ROAD (CR 615) AREA BICYCLE AND PEDESTRIAN MOBILITY ALTERNATIVES

TOWNSHIP OF WEST WINDSOR, MERCER COUNTY, NJ

DES BY		DATE	SCALE		SHEET No.
CHKD BY		DATE	FLD.WK. BY		
DRAWN BY		DATE	BK		16 16
CHKD BY		DATE	APPD BY		