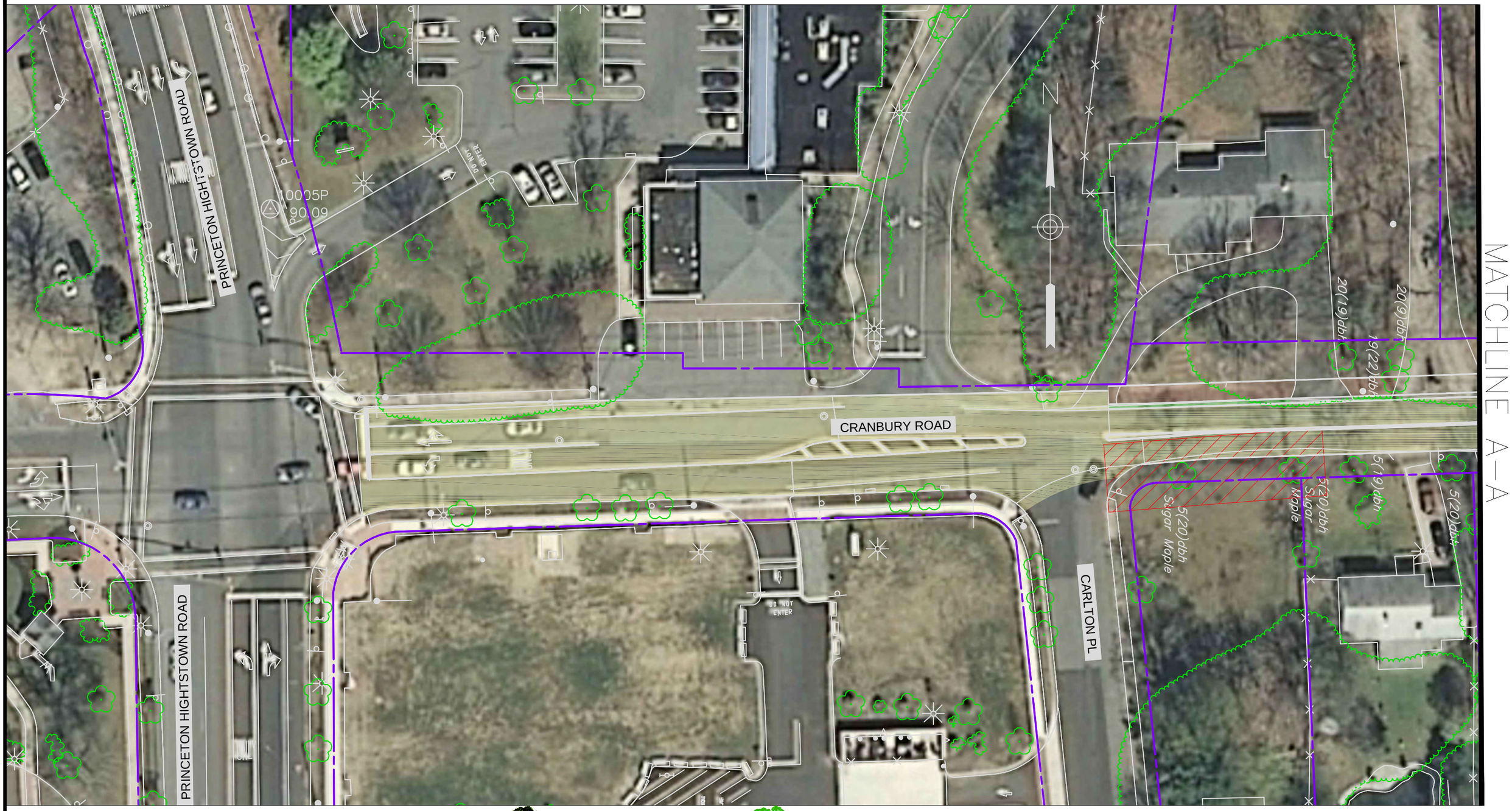

LEGEND

- ROADWAY
- BIKE LANE
- GRASS/LANDSCAPE
- SIDEWALK
- RIGHT-OF-WAY (ROW)
- STEEP SLOPE 20% OR GREATER

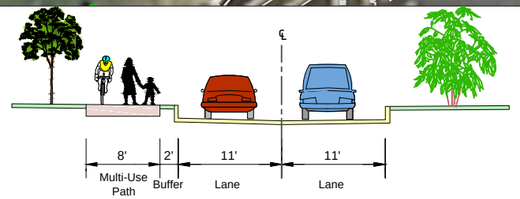

TYPICAL CROSS SECTION

N.T.S.

0' 20' 40' 80'

Louis Berger

ALTERNATIVE 4

CRANBURY ROAD (CR 615) AREA BICYCLE AND PEDESTRIAN MOBILITY ALTERNATIVES

TOWNSHIP OF WEST WINDSOR, MERCER COUNTY, NJ

DES BY		DATE	SCALE		SHEET No.	
CHKD BY		DATE	FLD.WK. BY		1	16
DRAWN BY		DATE	BK			
CHKD BY		DATE	APPD BY			

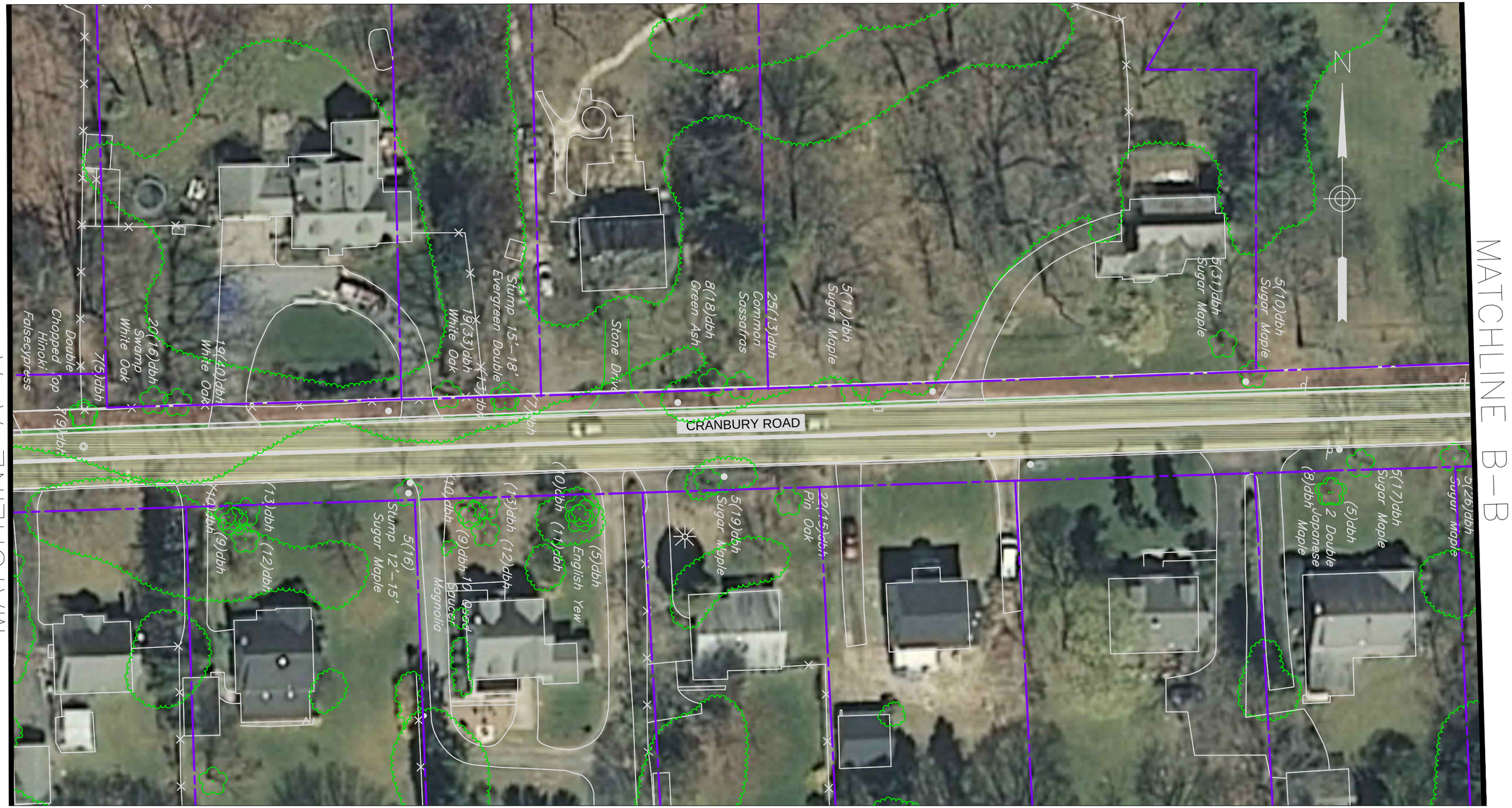

LEGEND

- ROADWAY
- BIKE LANE
- GRASS/LANDSCAPE
- SIDEWALK
- RIGHT-OF-WAY (ROW)
- STEEP SLOPE 20% OR GREATER

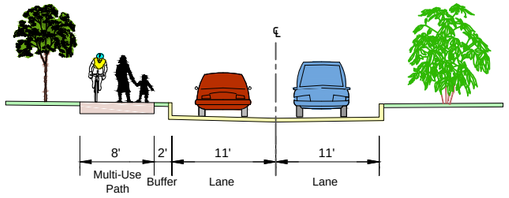

TYPICAL CROSS SECTION

N.T.S.

0' 20' 40' 80'

Louis Berger

ALTERNATIVE 4

CRANBURY ROAD (CR 615) AREA BICYCLE AND PEDESTRIAN MOBILITY ALTERNATIVES

TOWNSHIP OF WEST WINDSOR, MERCER COUNTY, NJ

DES BY		DATE	SCALE		SHEET No.
CHKD BY		DATE	FLD.WK. BY		2 / 16
DRAWN BY		DATE	BK		
CHKD BY		DATE	APPD BY		

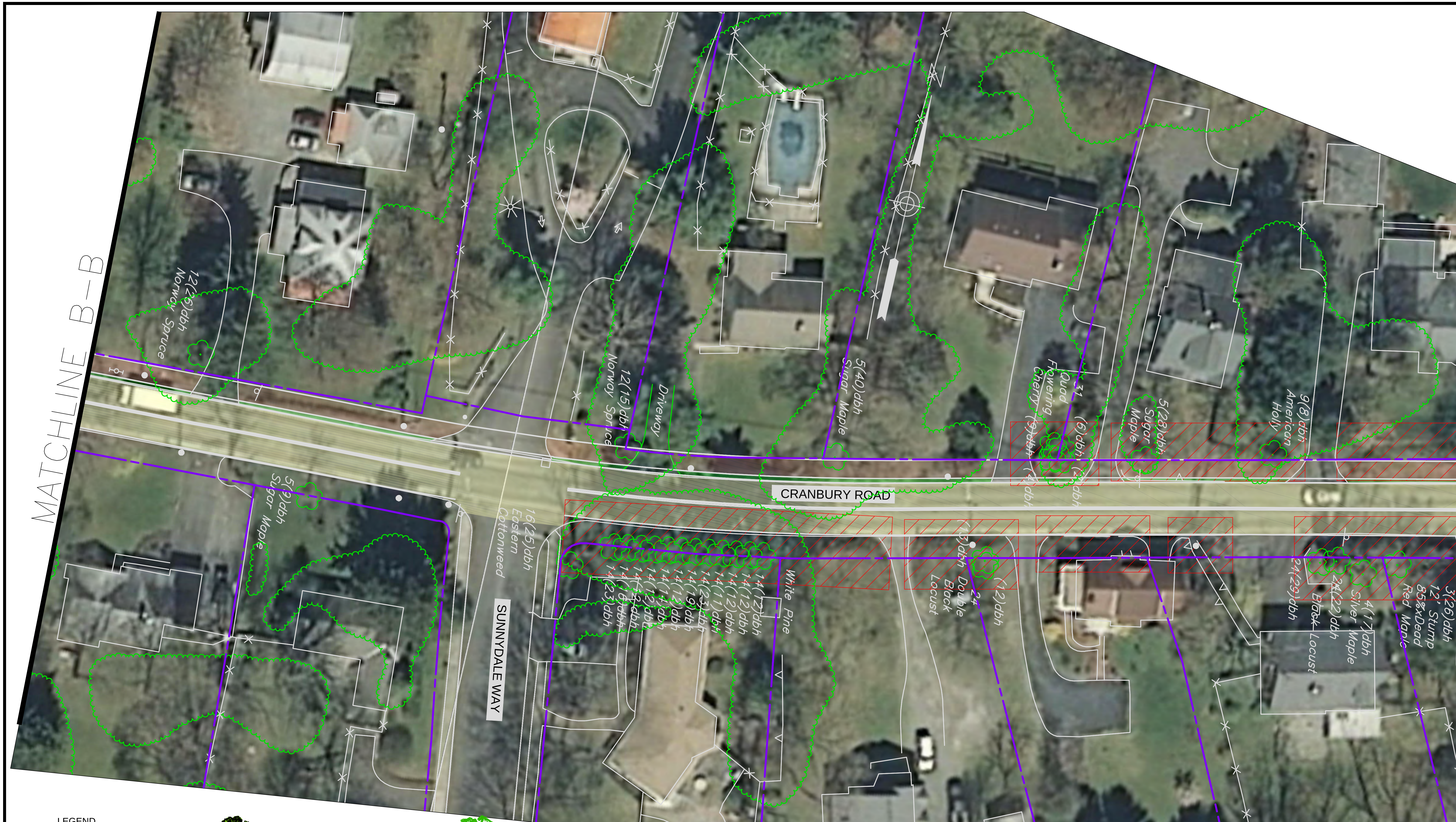

LEGEND

- ROADWAY
- BIKE LANE
- GRASS/LANDSCAPE
- SIDEWALK
- RIGHT-OF-WAY (ROW)
- STEEP SLOPE 20% OR GREATER

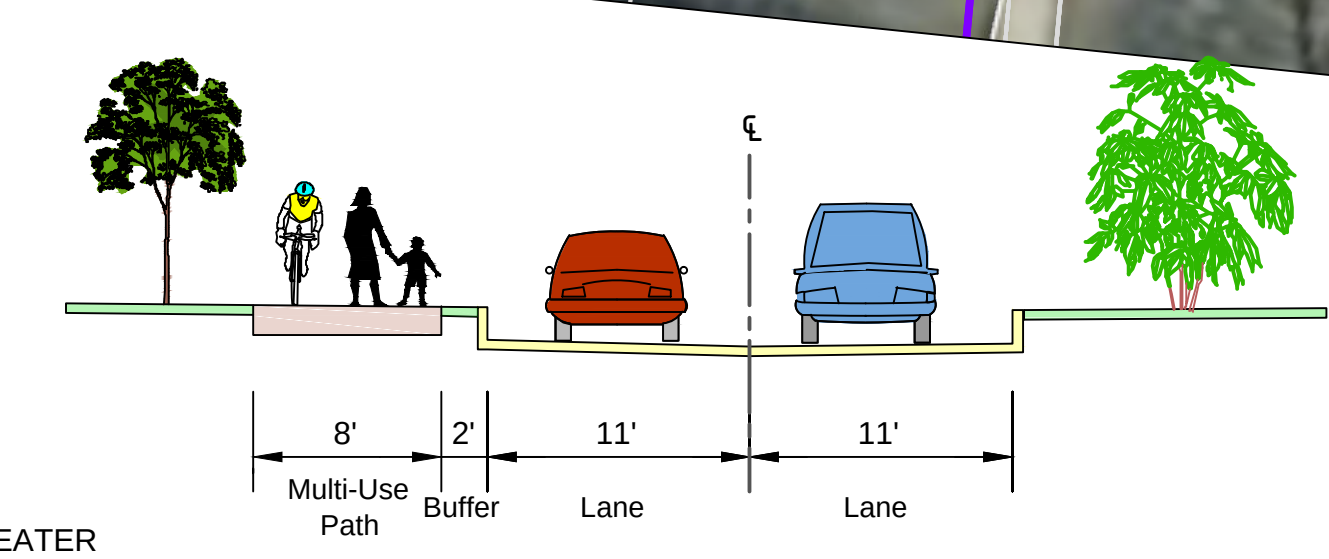

TYPICAL CROSS SECTION

N.T.S.

0' 20' 40' 80'

Louis Berger

ALTERNATIVE 4

CRANBURY ROAD (CR 615) AREA BICYCLE AND PEDESTRIAN MOBILITY ALTERNATIVES

TOWNSHIP OF WEST WINDSOR, MERCER COUNTY, NJ

DES BY	DATE	SCALE	SHEET No.
CHKD BY	DATE	FLD.WK. BY	
DRAWN BY	DATE	BK	3 16
CHKD BY	DATE	APPD BY	

MATCHLINE C–C

MATCHLINE D–D

CRANBURY ROAD

CRANBURY ROAD

STOBBE LN

BEAR BROOK

Grove Btwn Properties

Eastern Hemlock 24(26)dbh
Black Locust 24(19)dbh
Black Locust 30(8)dbh
Eatern Hemlock 24(22)dbh
Black Locust 5(14)dbh
Sugar Maple (29)dbh Dead Deciduous

5(8)dbh Sugar Maple
6(11)dbh Pignut Hickory
30(9)dbh

Double 30(12)dbh Eastern Hemlock
Double 30(15)dbh Eastern Hemlock
5(26)dbh Sugar Maple

14(10)dbh White Pine
14(10)dbh
14(10)dbh
14(10)dbh
14(10)dbh
14(10)dbh

23(14)dbh Smooth Sumac

10004P
63.27

3(9)dbh Red Maple

15(18)dbh American Sycamore

(8)dbh
3(9)dbh Double Black Cherry
24(19)dbh Black Locust
24(17)dbh Black Locust
3(19)dbh Red Maple
3(40)dbh Red Maple
3(11)dbh Red Maple
24(23)dbh Black Locust
22(17)dbh Flowering Ch
22(31)dbh Flowering Ch
19(28)dbh White Oak
Steep Bank
Steep Bank

LEGEND

- ROADWAY
- BIKE LANE
- GRASS/LANDSCAPE
- SIDEWALK
- RIGHT-OF-WAY (ROW)
- STEEP SLOPE 20% OR GREATER

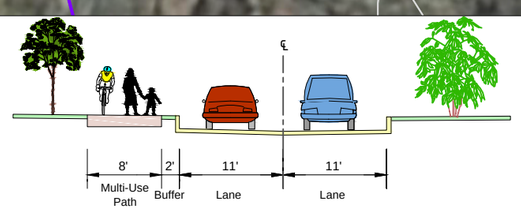

TYPICAL CROSS SECTION

N.T.S.

0' 20' 40' 80'

Louis Berger

ALTERNATIVE 4

CRANBURY ROAD (CR 615) AREA BICYCLE AND PEDESTRIAN MOBILITY ALTERNATIVES

TOWNSHIP OF WEST WINDSOR, MERCER COUNTY, NJ

DES BY		DATE	SCALE		SHEET No.		
CHKD BY		DATE	FLD.WK. BY		4	16	
DRAWN BY		DATE	BK				
CHKD BY		DATE	APPD BY				

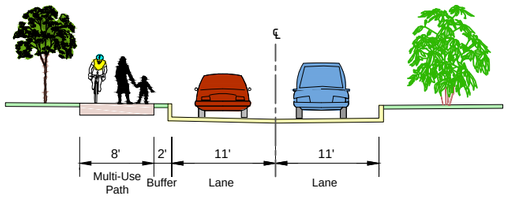

TYPICAL CROSS SECTION

N.T.S.

CRANBURY ROAD

MATCHLINE D–D

MATCHLINE E–E

LEGEND

- ROADWAY
- BIKE LANE
- GRASS/LANDSCAPE
- SIDEWALK
- RIGHT-OF-WAY (ROW)
- STEEP SLOPE 20% OR GREATER

0' 20' 40' 80'

ALTERNATIVE 4

CRANBURY ROAD (CR 615) AREA BICYCLE AND PEDESTRIAN MOBILITY ALTERNATIVES

TOWNSHIP OF WEST WINDSOR, MERCER COUNTY, NJ

Louis Berger

DES BY		DATE		SCALE		SHEET No.	
CHKD BY		DATE		FLD.WK. BY		5	16
DRAWN BY		DATE		BK			
CHKD BY		DATE		APPD BY			

MATCHLINE E-E

MATCHLINE E-E

CRANBURY ROAD

LEGEND

- ROADWAY
- BIKE LANE
- GRASS/LANDSCAPE
- SIDEWALK
- RIGHT-OF-WAY (ROW)
- STEEP SLOPE 20% OR GREATER

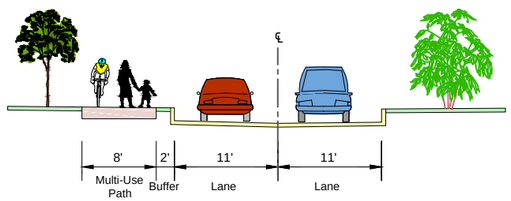

TYPICAL CROSS SECTION

N.T.S.

0' 20' 40' 80'

ALTERNATIVE 4

CRANBURY ROAD (CR 615) AREA BICYCLE AND PEDESTRIAN MOBILITY ALTERNATIVES

TOWNSHIP OF WEST WINDSOR, MERCER COUNTY, NJ

Louis Berger

DES BY		DATE	SCALE		SHEET No.		
CHKD BY		DATE	FLD.WK. BY				
DRAWN BY		DATE	BK		6	16	
CHKD BY		DATE	APPD BY				

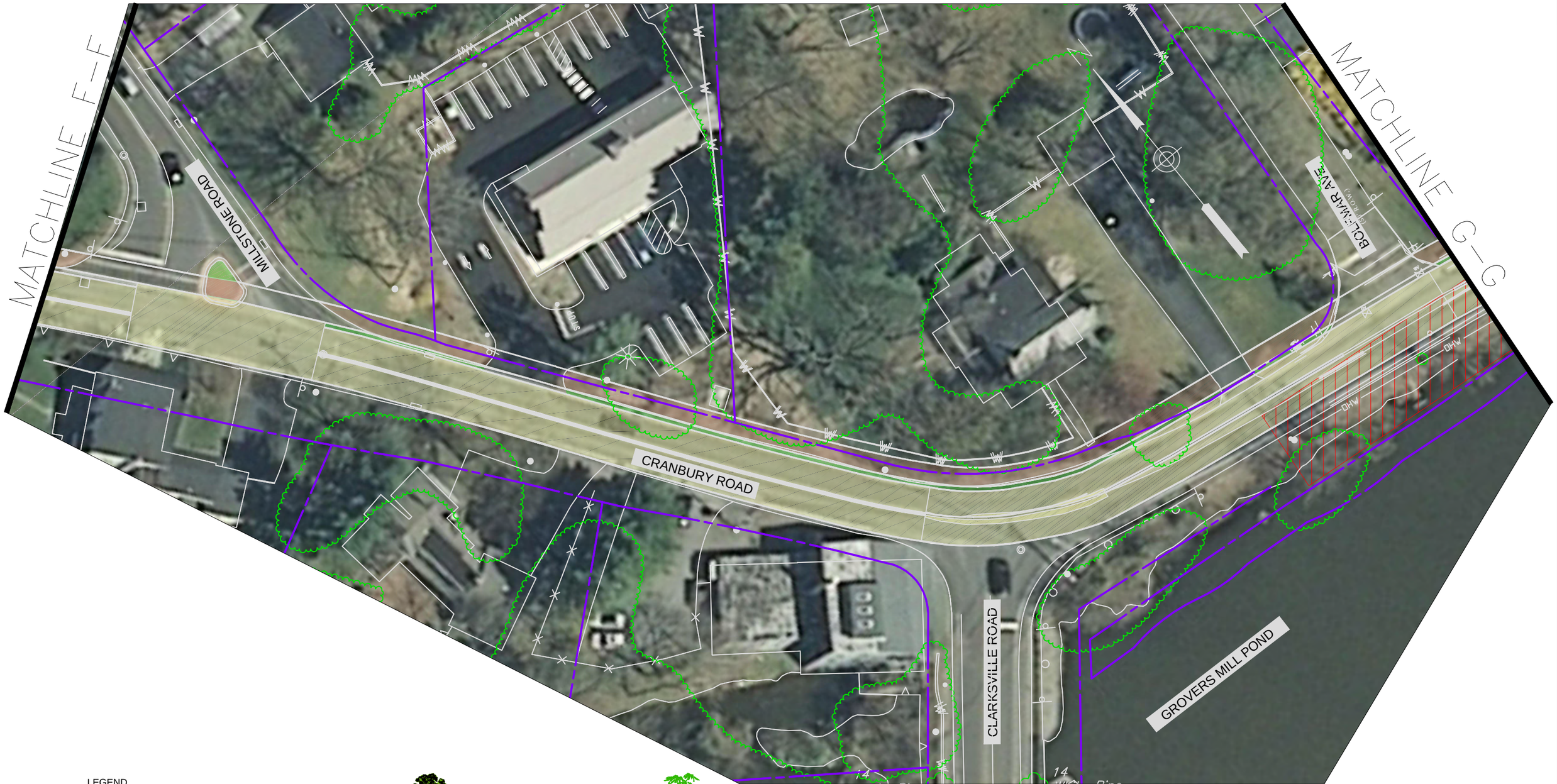

LEGEND

- ROADWAY
- BIKE LANE
- GRASS/LANDSCAPE
- SIDEWALK
- RIGHT-OF-WAY (ROW)
- STEEP SLOPE 20% OR GREATER

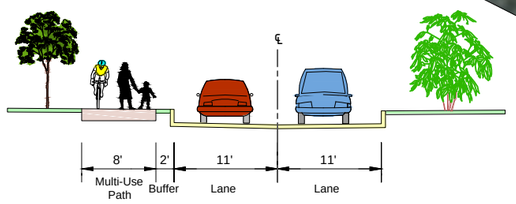

TYPICAL CROSS SECTION

N.T.S.

0' 20' 40' 80'

Louis Berger

ALTERNATIVE 4

CRANBURY ROAD (CR 615) AREA BICYCLE AND PEDESTRIAN MOBILITY ALTERNATIVES

TOWNSHIP OF WEST WINDSOR, MERCER COUNTY, NJ

DES BY		DATE	SCALE		SHEET No.
CHKD BY		DATE	FLD.WK. BY		7 / 16
DRAWN BY		DATE	BK		
CHKD BY		DATE	APPD BY		

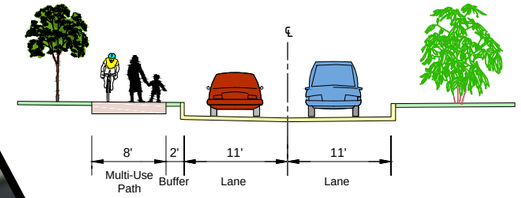

TYPICAL CROSS SECTION

N.T.S.

LEGEND

- ROADWAY
- BIKE LANE
- GRASS/LANDSCAPE
- SIDEWALK
- RIGHT-OF-WAY (ROW)
- STEEP SLOPE 20% OR GREATER

0' 20' 40' 80'

Louis Berger

ALTERNATIVE 4

CRANBURY ROAD (CR 615) AREA BICYCLE AND PEDESTRIAN MOBILITY ALTERNATIVES

TOWNSHIP OF WEST WINDSOR, MERCER COUNTY, NJ

DES BY		DATE	SCALE		SHEET No.
CHKD BY		DATE	FLD.WK. BY		
DRAWN BY		DATE	BK		8 16
CHKD BY		DATE	APPD BY		

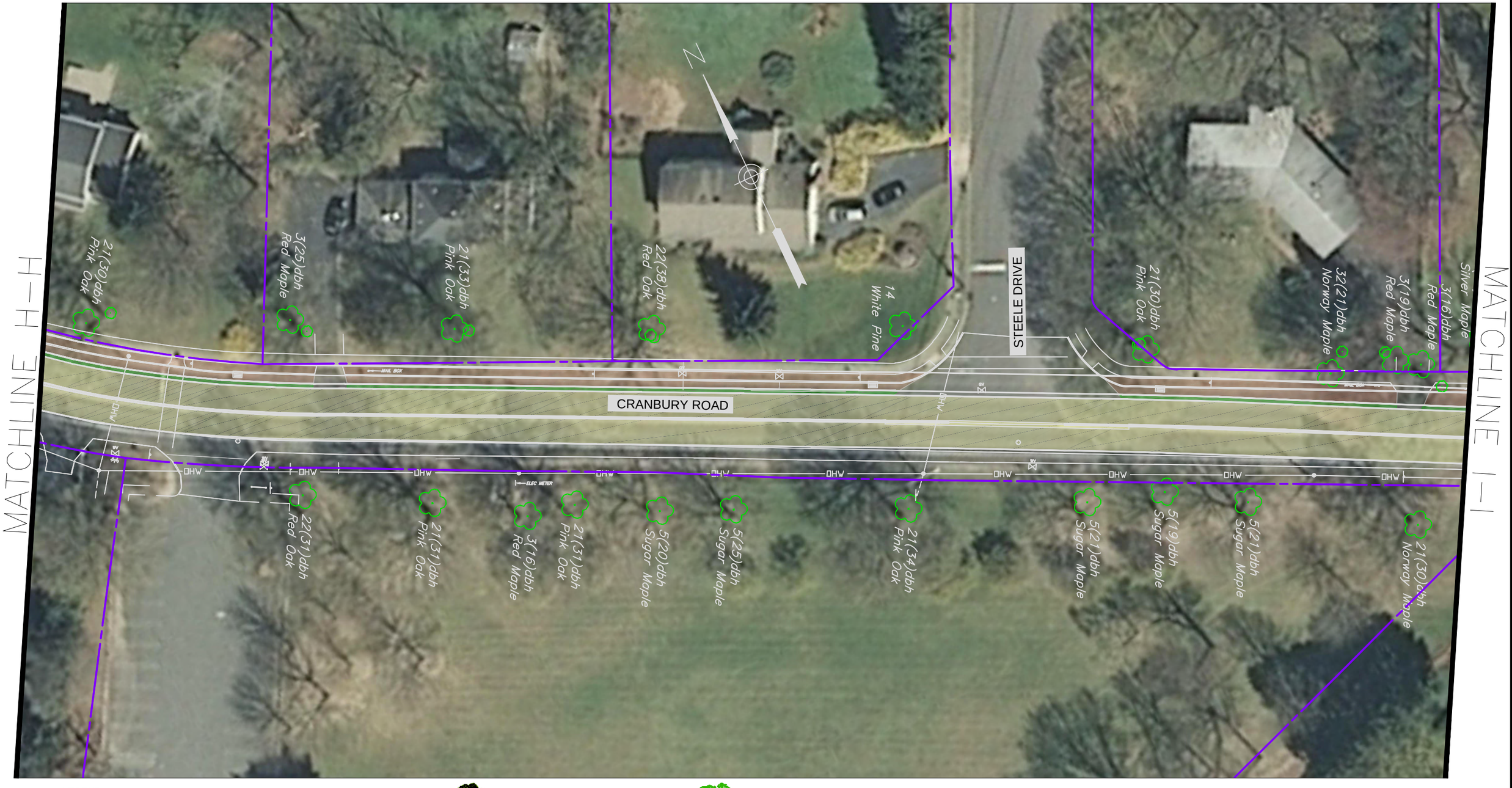

LEGEND

- ROADWAY
- BIKE LANE
- GRASS/LANDSCAPE
- SIDEWALK
- RIGHT-OF-WAY (ROW)
- STEEP SLOPE 20% OR GREATER

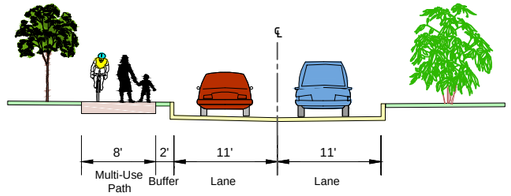

TYPICAL CROSS SECTION
N.T.S.

0' 20' 40' 80'

Louis Berger

ALTERNATIVE 4

CRANBURY ROAD (CR 615) AREA BICYCLE AND PEDESTRIAN MOBILITY ALTERNATIVES

TOWNSHIP OF WEST WINDSOR, MERCER COUNTY, NJ

DES BY		DATE	SCALE		SHEET No.
CHKD BY		DATE	FLD.WK. BY		9 16
DRAWN BY		DATE	BK		
CHKD BY		DATE	APPD BY		

MATCHLINE I—I

MATCHLINE I—I

CRANBURY ROAD

4(26)dbh Silver Maple

13(17)dbh Colorado Spruce

22(33)dbh Read Oak

21(17)dbh Pink Oak

21(20)dbh Pink Oak

21(23)dbh Pink Oak

22(21)dbh Red Oak

5(14)dbh Sugar Maple

21(16)dbh Norway Maple

5(17)dbh Sugar Maple

WD.POST&VINYL RAIL FCE

SIGN POST

MAIL BOX

DHW

LEGEND

- ROADWAY
- BIKE LANE
- GRASS/LANDSCAPE
- SIDEWALK
- RIGHT-OF-WAY (ROW)
- STEEP SLOPE 20% OR GREATER

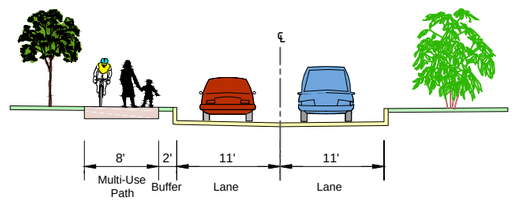

TYPICAL CROSS SECTION

N.T.S.

0' 20' 40' 80'

Louis Berger

ALTERNATIVE 4

CRANBURY ROAD (CR 615) AREA BICYCLE AND PEDESTRIAN MOBILITY ALTERNATIVES

TOWNSHIP OF WEST WINDSOR, MERCER COUNTY, NJ

DES BY		DATE	SCALE		SHEET No.	
CHKD BY		DATE	FLD.WK. BY		10	16
DRAWN BY		DATE	BK			
CHKD BY		DATE	APPD BY			

MATCHLINE J—J

MATCHLINE K—K

CRANBURY ROAD

N

LEGEND

- ROADWAY
- BIKE LANE
- GRASS/LANDSCAPE
- SIDEWALK
- RIGHT-OF-WAY (ROW)
- STEEP SLOPE 20% OR GREATER

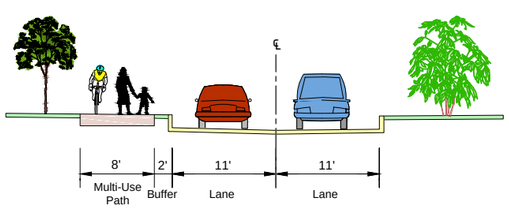

TYPICAL CROSS SECTION

N.T.S.

0' 20' 40' 80'

Louis Berger

ALTERNATIVE 4

CRANBURY ROAD (CR 615) AREA BICYCLE AND PEDESTRIAN MOBILITY ALTERNATIVES

TOWNSHIP OF WEST WINDSOR, MERCER COUNTY, NJ

DES BY		DATE	SCALE		SHEET No.
CHKD BY		DATE	FLD.WK. BY		11 16
DRAWN BY		DATE	BK		
CHKD BY		DATE	APPD BY		



LEGEND

- ROADWAY
- BIKE LANE
- GRASS/LANDSCAPE
- SIDEWALK
- RIGHT-OF-WAY (ROW)
- STEEP SLOPE 20% OR GREATER

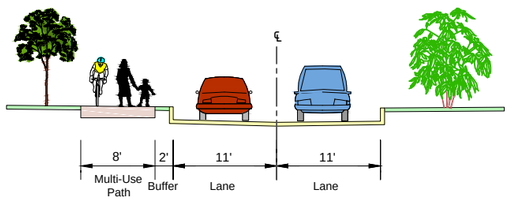

TYPICAL CROSS SECTION

N.T.S.

0' 20' 40' 80'

Louis Berger

ALTERNATIVE 4

CRANBURY ROAD (CR 615) AREA BICYCLE AND PEDESTRIAN MOBILITY ALTERNATIVES

TOWNSHIP OF WEST WINDSOR, MERCER COUNTY, NJ

DES BY		DATE	SCALE		SHEET No.
CHKD BY		DATE	FLD.WK. BY		12 / 16
DRAWN BY		DATE	BK		
CHKD BY		DATE	APPD BY		

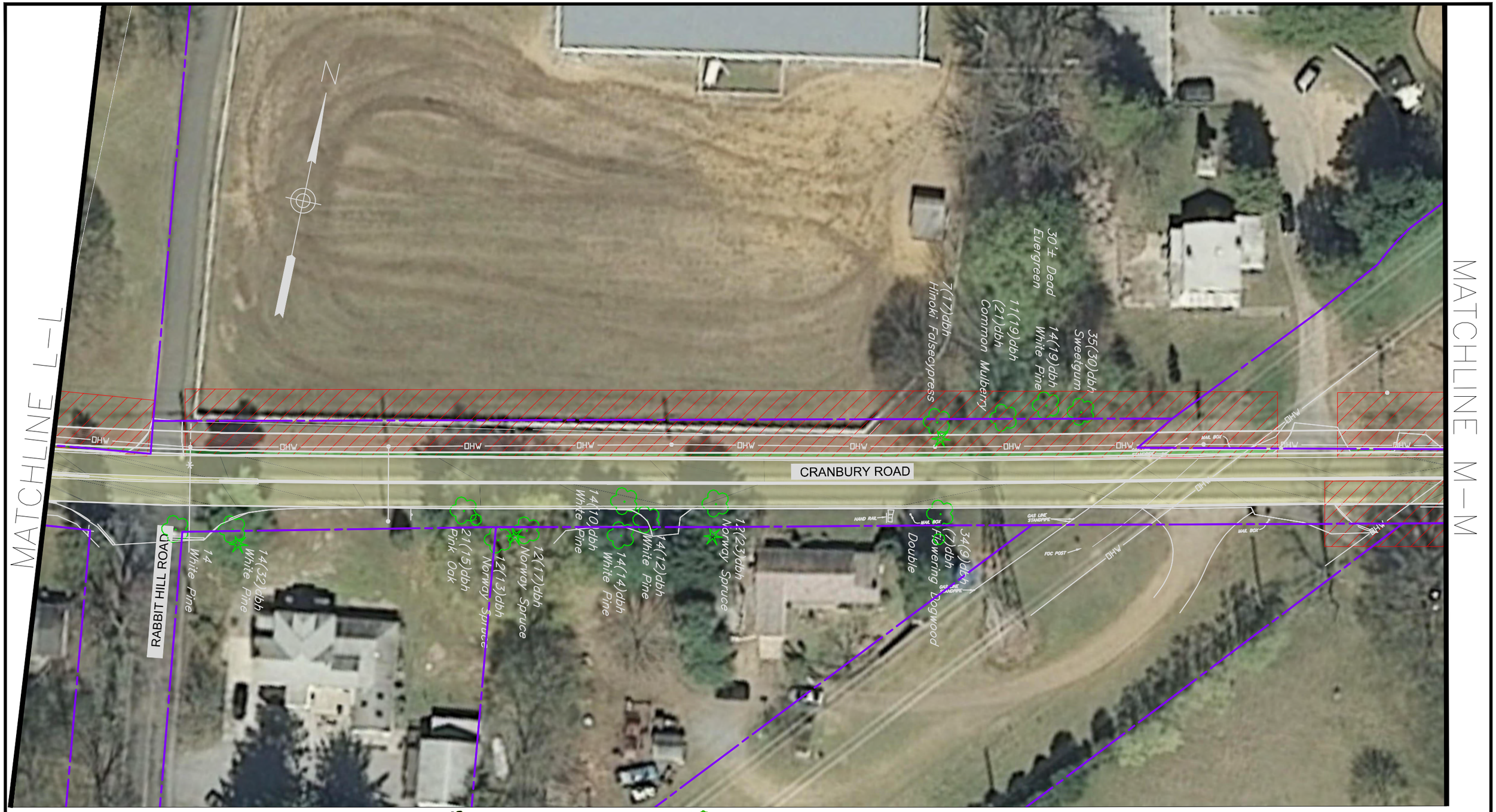

LEGEND

- ROADWAY
- BIKE LANE
- GRASS/LANDSCAPE
- SIDEWALK
- RIGHT-OF-WAY (ROW)
- STEEP SLOPE 20% OR GREATER

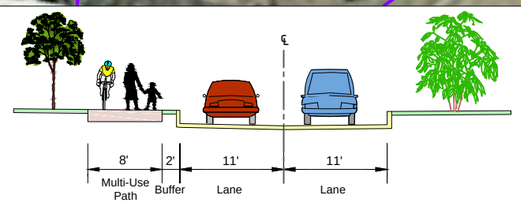

TYPICAL CROSS SECTION
N.T.S.

0' 20' 40' 80'

Louis Berger

ALTERNATIVE 4

CRANBURY ROAD (CR 615) AREA BICYCLE AND PEDESTRIAN MOBILITY ALTERNATIVES

TOWNSHIP OF WEST WINDSOR, MERCER COUNTY, NJ

DES BY		DATE		SCALE		SHEET No.	
CHKD BY		DATE		FLD.WK. BY		13	16
DRAWN BY		DATE		BK			
CHKD BY		DATE		APPD BY			

MATCHLINE M–M

MATCHLINE N–N

N

CRANBURY ROAD

OHW

MAIL BOX

24(15)dbh Black Locust

17(23)dbh Black Cherry

24(15)dbh Black Locust

24(19)dbh Black Locust

24(18)dbh Black Locust

5(20)dbh Sugar Maple

5(9)dbh Sugar Maple

5(14)dbh Sugar Maple

(4)dbh Saucer Magnolia

(5)dbh

(5)dbh

(5)dbh

(3)dbh

(3)dbh

(3)dbh

10(9)dbh

17(32)dbh Black Cherry

13(9)dbh Colorado Spruce

7(18)dbh Hinoki Falsecypress

34(7)dbh

(6)dbh

(6)dbh

(6)dbh

Flowering Dogwood

LEGEND

- ROADWAY
- BIKE LANE
- GRASS/LANDSCAPE
- SIDEWALK
- RIGHT-OF-WAY (ROW)
- STEEP SLOPE 20% OR GREATER

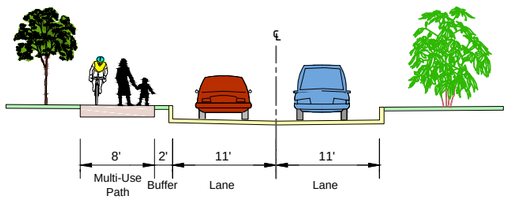

TYPICAL CROSS SECTION

N.T.S.

0' 20' 40' 80'

Louis Berger

ALTERNATIVE 4

CRANBURY ROAD (CR 615) AREA BICYCLE AND PEDESTRIAN MOBILITY ALTERNATIVES

TOWNSHIP OF WEST WINDSOR, MERCER COUNTY, NJ

DES BY		DATE		SCALE		SHEET No.	
CHKD BY		DATE		FLD.WK. BY		14	16
DRAWN BY		DATE		BK			
CHKD BY		DATE		APPD BY			

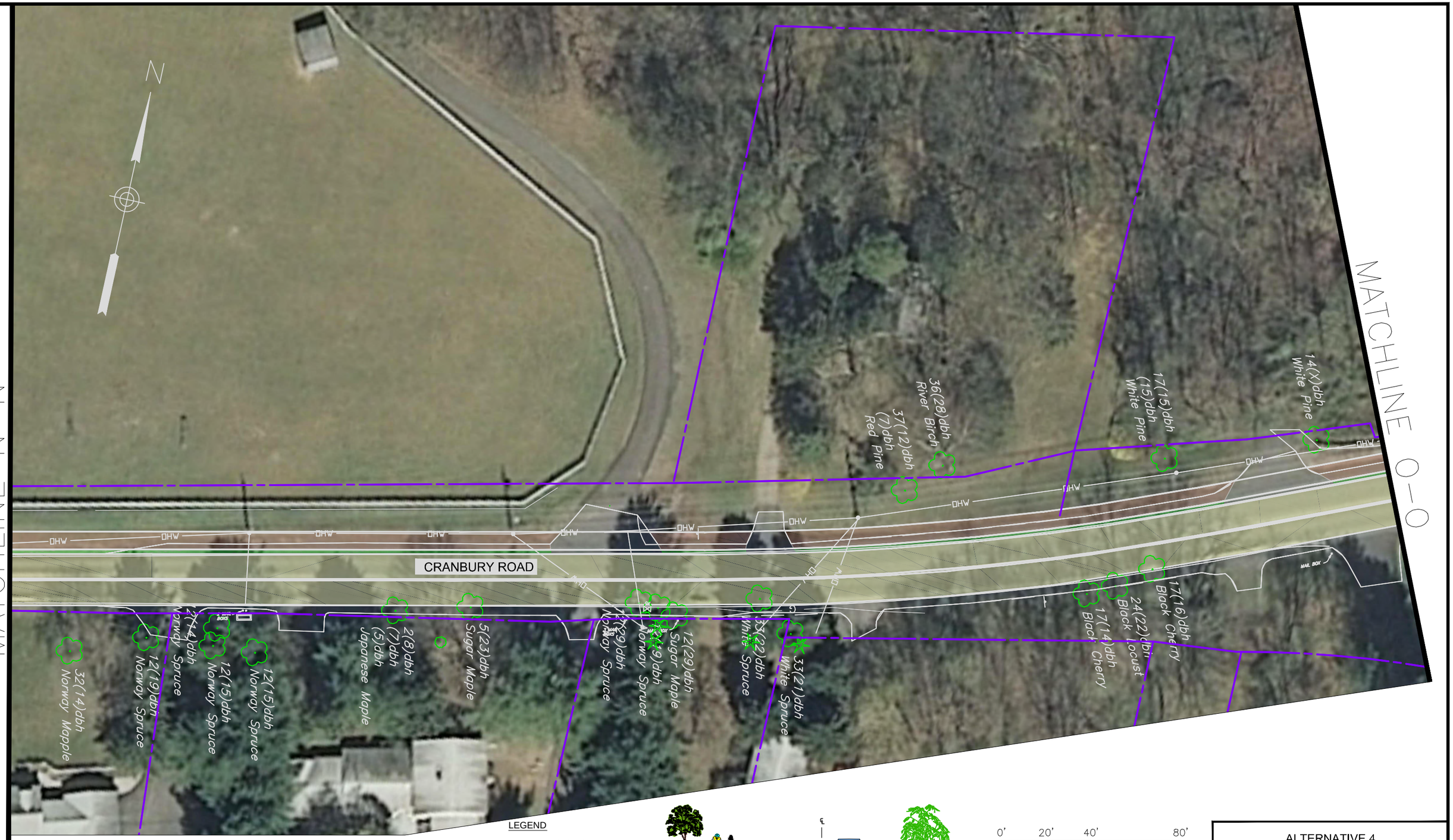

LEGEND

- ROADWAY
- BIKE LANE
- GRASS/LANDSCAPE
- SIDEWALK
- RIGHT-OF-WAY (ROW)
- STEEP SLOPE 20% OR GREATER

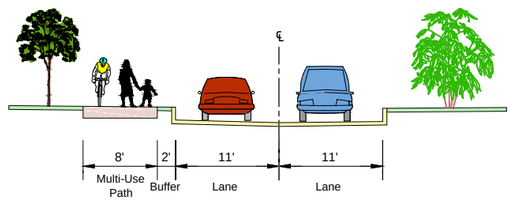

TYPICAL CROSS SECTION
N.T.S.

0' 20' 40' 80'

ALTERNATIVE 4

CRANBURY ROAD (CR 615) AREA BICYCLE AND PEDESTRIAN MOBILITY ALTERNATIVES

TOWNSHIP OF WEST WINDSOR, MERCER COUNTY, NJ

Louis Berger

DES BY		DATE	SCALE		SHEET No.
CHKD BY		DATE	FLD.WK. BY		15 16
DRAWN BY		DATE	BK		
CHKD BY		DATE	APPD BY		

MATCHLINE O–O

CRANBURY ROAD

CR 583

MILLSTONE RIVER

MILLSTONE RIVER

14(X)dbh White Pine

14(X)dbh White Pine

14(X)dbh White Pine

OHW

BRIDGE PARAPET WALL

CONCRETE BRIDGE DECK

BRIDGE PARAPET WALL

LEGEND

- ROADWAY
- BIKE LANE
- GRASS/LANDSCAPE
- SIDEWALK
- RIGHT-OF-WAY (ROW)
- STEEP SLOPE 20% OR GREATER

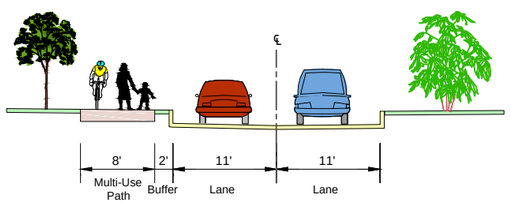

TYPICAL CROSS SECTION

N.T.S.

0' 20' 40' 80'

Louis Berger

ALTERNATIVE 4

CRANBURY ROAD (CR 615) AREA BICYCLE AND PEDESTRIAN MOBILITY ALTERNATIVES

TOWNSHIP OF WEST WINDSOR, MERCER COUNTY, NJ

DES BY		DATE	SCALE		SHEET No.
CHKD BY		DATE	FLD.WK. BY		16 16
DRAWN BY		DATE	BK		
CHKD BY		DATE	APPD BY		